


Al Shindagha Museum Map

Al Shindagha Museum is situated in the historic Al Shindagha Neighbourhood - a neighbourhood of over 162 historic houses that witnessed the growth of modern Dubai.

The museum is divided into 22 pavilions spread over 80 houses, each one exploring a different aspect of Dubai's unique cultural heritage.

Key



-  Toilets
-  Cloakroom
-  Baby Changing
-  Tickets
-  POD Toilets
-  Prayer Room
-  Turath Centre for Traditional Crafts
-  Public Art Sculpture by artist Mattar Bin Lahej
-  Drop-off Point
-  Parking
-  Metro
-  Café
-  Entrance
-  Shop
-  Ferry






متحف
الشندغة
AL SHINDAGHA
MUSEUM

AL SHINDAGHA MUSEUM

- 1 Visitor Centre
- 2 Children's Pavilion
- 3 Dubai Creek: Birth of a City
- 4 Saruq Al Hadid
- 5 Traditional Crafts
- 6 Beauty and Adornment (Temporarily closed)
- 7 Traditional Jewellery
- 8 Traditional Healthcare
- 9 Perfume House
- 10 Poetry House
- 11 Al Maktoum Residence
- 12 Community Hall
- 13 People and Faith
- 14 Emerging City
- 15 Life on Land: Orientation
- 16 Life on Land
- 17 Life on Land: Expressions
- 18 Life on Land: Water, Flora & Fauna
- 19 Life on Land: Trade & Journey
- 20 Educational Programming House
- 21 Traditional Food House
- 22 Culture of the Sea Pavilion

-  Turath Centre for Traditional Crafts
-  Public Art Sculpture by artist Mattar Bin Lahej

Bathrooms

-  All buildings except 1, 6 & 7
-  3, 9, 11, 15, 18
-  2, 3, 8, 9, 11, 17, 22